






APPENDIX 4.1.2



SCHEDULE OF LEGENDS

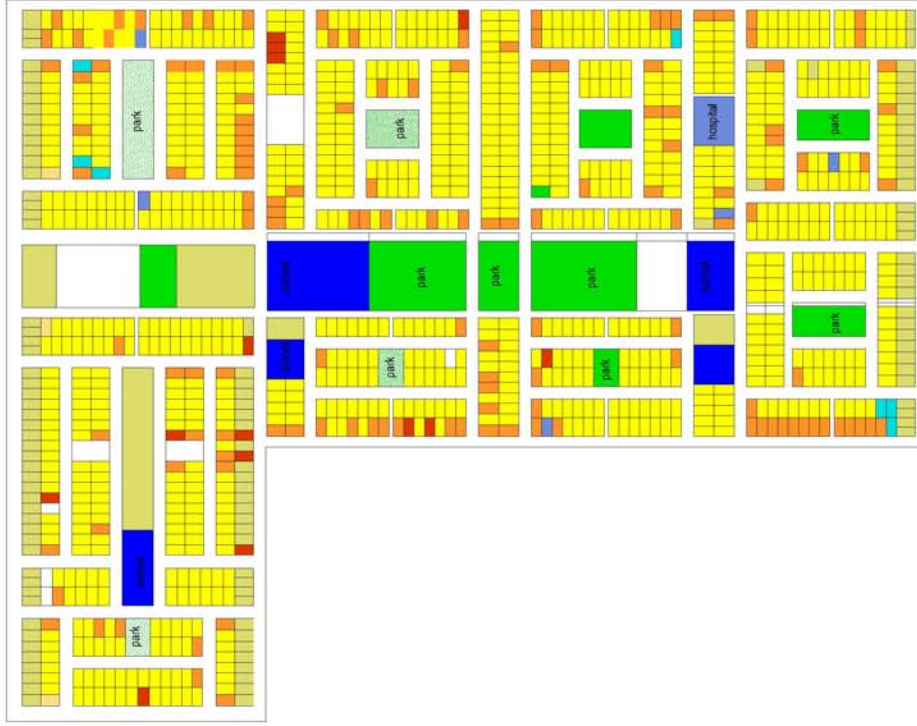
	RESIDENTIAL	40.27%
	RESIDENTIAL + COMMERCIAL HOUSES WITH SHOPS CATERING THE NEIGHBOURHOOD, INCLUDING GENERAL STORES, POST OFFICES, TAILORS, BUTCHERS, BAKERY, MILK SHOPS, TANDROOR, AUTO/BICYCLE REPAIRS AND PARTS, HARDWARE SHOPS	7.14%
	RESIDENTIAL + INDUSTRIAL HOUSES WITH SMALL INDUSTRIES SUCH AS, MASONS, BLACKSMITHS, FABRIC PRINTING, POTTERY	
	COMMERCIAL (INCLUDING NEIGHBOURHOOD LEVEL COMMERCIAL) CATERERS AND DECORATORS, GARAGE	1.85%
	EMPTY PLOTS	1.85%

AMENITIES

	SCHOOLS (FORMAL - RUN BY EXPERIENCED INDIVIDUALS OR ORGANIZATIONS)	3.19 %
	SCHOOLS (INFORMAL - SMALL SCALE RUN BY PRIVATE INDIVIDUALS)	
	MEDICAL FACILITIES	2.86%
	RELIGIOUS	
	PLANNED GREEN SPACES	7.24%

CIRCULATION

	PEDESTRIAN CIRCULATION	19.1%
	VEHICULAR CIRCULATION (ACCESSIBLE BY PEDESTRIANS AND MOTORIZED TRAFFIC (CARS, ROCKSHAW, CYCLES AND MOTORCYCLES)	16.5%
	VEHICULAR - PUBLIC TRANSPORT (BUS ROUTE)	
TOTAL		100%



LAND USE- EXISTING

DRAWING TITLE:

DRAWING NO: KKB - 03

SCALE: 1" = 1'-0"
256

DATE: NOVEMBER, 2008
REVISED: JUNE, 2009

CASE: KHUDA KI BASTI (KKB) 3,
PHASE 2



ORIENTATION

TOTAL UNITS:: 1237 UNITS
EXISTING DENSITY (Residential) 203 PPL PER ACRE